

COUNTY OF BROWN §
PRECINCT 1 §
ANNUAL ROAD REPORT §



All County Roads, bridges and culverts in precinct are in good condition with the exception of the following: **Refer to attached report.**

Amount of money necessary for normal and scheduled maintenance of the precinct roads during the next fiscal year is estimated to be: **\$360,809.00**

Number of traffic control devices in the precinct defaced or torn down: **31**

Any new roads that should be opened up in the precinct: **None known at this time.**


Any bridges, culverts or other improvements necessary to place the precinct roads in good condition and the estimated cost of the improvements: **None known at this time.**


Submitted on the 6th day of June, 2018.




Gary Worley, Commissioner, Pct. 1

Subscribed and sworn to, before me, the undersigned authority, this 6th day of June, 2018.





Notary Public



My commission expires: 3-30-19

June 11, 2018
(Exhibit #3)

BROWN COUNTY PCT. 1
ANNUAL ROAD REPORT

Road Name	# Concrete Box	# Bridges	# Culverts	Unpaved	Paved	Total Length	Condition
AVE B			1	0.1		0.1	4
AVE C				0.1		0.1	4
AVE D				0.2		0.2	4
BRADY AVE			1		0.2	0.2	4
BRADY LN			2		0.2	0.2	4
BRIN			3	0.2		0.2	3
CARRIE LN		3			0.7	0.7	4
CORRIGAN			1		0.1	0.1	4
CR 153	1	2	9		5.1	5.1	3
CR 185	3		3	1.5		1.5	4
CR 186	1		6	3.2		3.2	4
CR 187			1	1.2		1.2	4
CR 188				1.2		1.2	4
CR 189		3	15	7.2		7.2	3
CR 190	1		10	3.5		3.5	3
CR 192		1	1	1	0.5	1.5	3
CR 194			2	1.3		1.3	3
CR 199	1	1	2		1	1	2
CR 200		1	1		0.6	0.6	3
CR 201	1	2	16	2.8	3.1	5.9	3
CR 202	1		7	3	1.9	4.9	3
CR 203	1	1	1		1.4	1.4	4
CR 204					0.2	0.2	3
CR 205			2	0.2		0.2	3
CR 206				0.1		0.1	3
CR 207				0.2		0.2	3
CR 208			1	0.1		0.1	3
CR 209			2	0.1		0.1	3
CR 211	1		5	3.2		3.2	3
CR 212	1		3		1.2	1.2	3
CR 213	3		6	2		2	3
CR 214	1	2	13		6.6	6.6	3
CR 217			3	2.2		2.2	3
CR 218	1		7	1.9		1.9	3
CR 219			2	0.4		0.4	3
CR 221	2		16	3.5	2.5	6	2
CR 222	1		5	2	1	3	3
CR 223			1	0.1		0.1	3
CR 224			1	0.2		0.2	3
CR 225	5	2	31	6.2	4.8	11	2
CR 226	3		2	2.3		2.3	3
CR 228	4	2	14		3.7	3.7	2
CR 229	1	1	7	4.1		4.1	3
CR 231	2		1	2.8		2.8	3
Road Name	# Concrete Box	# Bridges	# Culverts	Unpaved	Paved	Total Length	Condition

BROWN COUNTY PCT. 1
ANNUAL ROAD REPORT

CR 232	1	2	2		1.9	1.9	3
CR 233	3		5		3.4	3.4	3
CR 234	1	6	11		5.4	5.4	4
CR 235		1	3		2.4	2.4	2
CR 236			1	0.8		0.8	3
CR 237	3	3	18		9.8	9.8	2
CR 238					0.1	0.1	3
CR 239	2	1	7		3.1	3.1	4
CR 240		2	3	1.8		1.8	3
CR 257	1		16		4.4	4.4	3
CR 258	6	3	20		5.8	5.8	3
CR 263				0.1		0.1	3
CR 264	1		15	6		6	3
CR 265			4		0.8	0.8	3
CR 267	2	13	16	2.9	7.1	10	3
CR 268			9	2.6		2.6	3
CR 533				0.7		0.7	4
CR 553			2		0.4	0.4	3
CR 554			4		0.5	0.5	3
CR 555				0.3		0.3	4
CR 618	1		1	0.5		0.5	3
FRANKE ST					0.4	0.4	4
HARRIS ST					0.1	0.1	4
IDLEWILD				0.3		0.3	4
MORRIS SHEPHERD					0.2	0.2	3
LEWIS ST			1	0.2		0.2	3
NORWOOD ST				0.2		0.2	3
OAK HILL CIR			4		0.9	0.9	3
OAK HILL LANE			1		0.7	0.7	3
ROANOKE				0.2		0.2	3
SHERIDAN	4		5		0.2	0.2	3
SPRING HOLLOW			1		0.7	0.7	3
STANLEY LN			1	0.5		0.5	3
STEPHEN F AUSTIN	7		9		1.2	1.2	2
THOMAS DR					0.4	0.4	2
VICK DR					0.8	0.8	3
WEMLEY ST				0.1		0.1	3
WHITAKER			1		0.3	0.3	3
WOODLEY ST				0.1		0.1	3
TOTALS	67	52	364	75.4	85.8	161.2	
	# Concrete Box	# Bridges	# Culverts	Unpaved	Paved	Total Miles	